COUNTY	ROUTE	SECTION	SHEET
MONTGOMERY	7046	262	3 OF 3
SALFORD, UPPER SALFORD & FRANCONIA TOWNSHIPS			

REVISION NUMBER	REVISIONS	DATE	BY



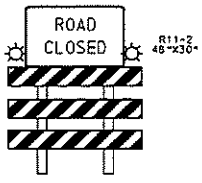

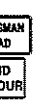

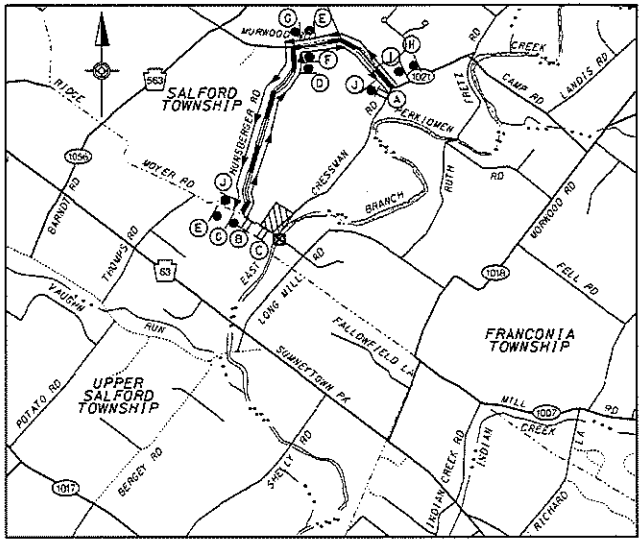

PLAN

0 1/2 1 1/2

SCALE IN MILES

DETOUR NOTES:

1. INSTALL DETOUR IN ACCORDANCE WITH PENNDOT PUBLICATION 213, PATA 216.
2. EXISTING DETOUR SIGNS FOR MOYER ROAD TO REMAIN IN PLACE UNLESS OTHERWISE NOTED IN MOYER ROAD DETOUR PLAN

LEGEND:

- DETOUR ROUTE
- STATE ROAD
- TOWNSHIP ROAD
- OTHER ROAD
- TOWNSHIP LINE
- WATERWAY
- BRIDGE LOCATION
- PROPOSED SIGN, TYPE B POST
- TYPE III BARRICADE
- (D) SIGN DESIGNATION
- PROJECT
- WORK AREA

FAB. NO. 2

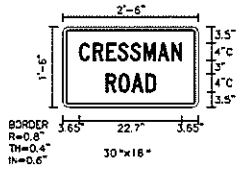

COLORS

BACKGROUND - ORANGE (REFLECTIVE)
LEGEND - BLACK (NON-REFLECTIVE)

LETTER SPACINGS ARE TO START OF NEXT LETTER

4" CAPS "C" SERIES		4" CAPS "C" SERIES	
	3.7		9.5
C	3	R	2.8
R	2.9	Q	2.8
E	2.5	A	3.2
S	2.7	D	3.2
S	2.9		9.5
M	3.2		30
A	3.2		
N	2.2		
	30		

CRESSMAN ROAD
TRAFFIC CONTROL PLAN
BRIDGE DETOUR ROUTE

E:\163448_Montco_Bridge_262\Plot\Traffic\WPT\03-MCB262_WPT_Detour_Cressman.dgn 22-MAY-2019